



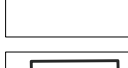

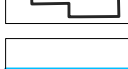

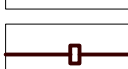
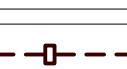














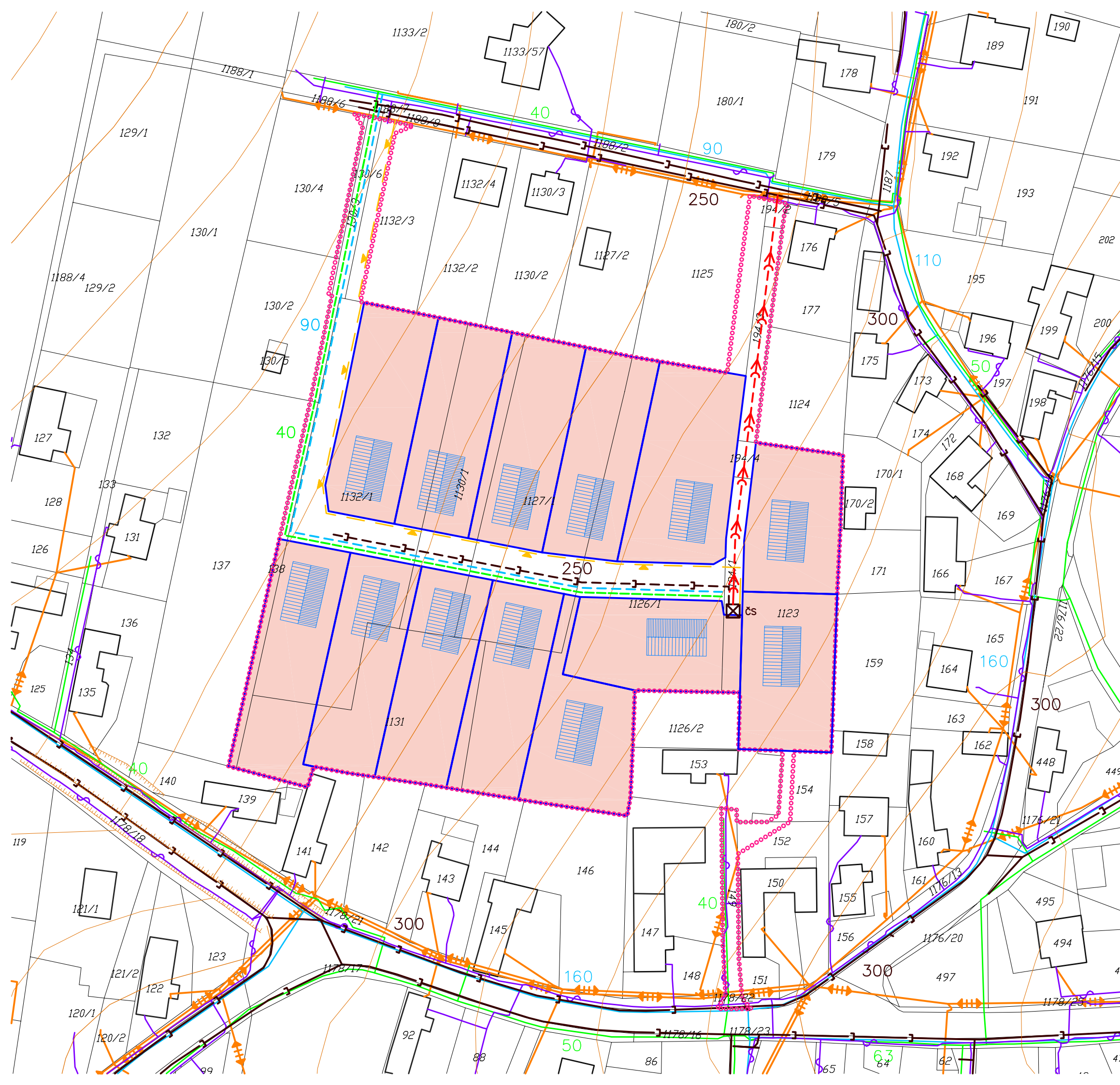


4. TECHNICKÁ INFRASTRUKTURA

STAV	NÁVRH	
		HRANICE ŘEŠENÉHO ÚZEMÍ
		PLOCHY K VÝSTAVBĚ RD
		HRANICE STAVEBNÍCH POZEMKŮ
		RODINNÉ DOMY
		ŘAD PITNÉ VODY
		STOKA JEDNOTNÉ KANALIZACE
		VÝTLAČNÁ KANALIZACE
		ČS ČERPACÍ STANICE ODPADNÍCH VOD
		NADZEMNÍ VEDENÍ NN
		KABELOVÉ VEDENÍ NN
		STL PLYNOVOD
		TELEKOMUNIKAČNÍ KABEL



měřítko 1 : 1000

